





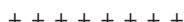



# Overhead-To-Underground Preliminary Site Sketch Form

Please use these symbols to show us where *customer-owned buried facilities* or obstructions are located on the property.

-  Closest pole
-  New cable route
-  Meter location
-  Private buried facilities
-  Sidewalk or driveways
-  Trees, shrubs and flowerbeds
-  Retaining walls
-  Grade changes


**Use these codes to distinguish the type of customer-owned buried facility**

<b>E</b> Electric lines to detached buildings	<b>L</b> Lighting
<b>G</b> Propane gas lines	<b>IF</b> Invisible fence
<b>T</b> Telephone lines to detached buildings	<b>SE</b> Septic system
<b>C</b> Cable TV lines to detached buildings	<b>ST</b> Satellite TV
<b>S</b> Sprinkler system	<b>W</b> Water lines

An accurate sketch will ensure the installation will occur in a timely manner.

Property line

Property line



Please indicate north

Is there an alley?  Yes  No    If yes, is pole on your side of the alley?  Yes  No

Utilities to be buried at same time  Phone    Company Name \_\_\_\_\_  
**(Customer to coordinate wire dropped off at home)**     Cable TV    Company Name \_\_\_\_\_

Customer or contact name \_\_\_\_\_ Date submitted \_\_\_\_\_

Street address & community \_\_\_\_\_

Cross street \_\_\_\_\_

Phone \_\_\_\_\_ Email\* \_\_\_\_\_

**For internal use only** Xcel Energy project number: \_\_\_\_\_